

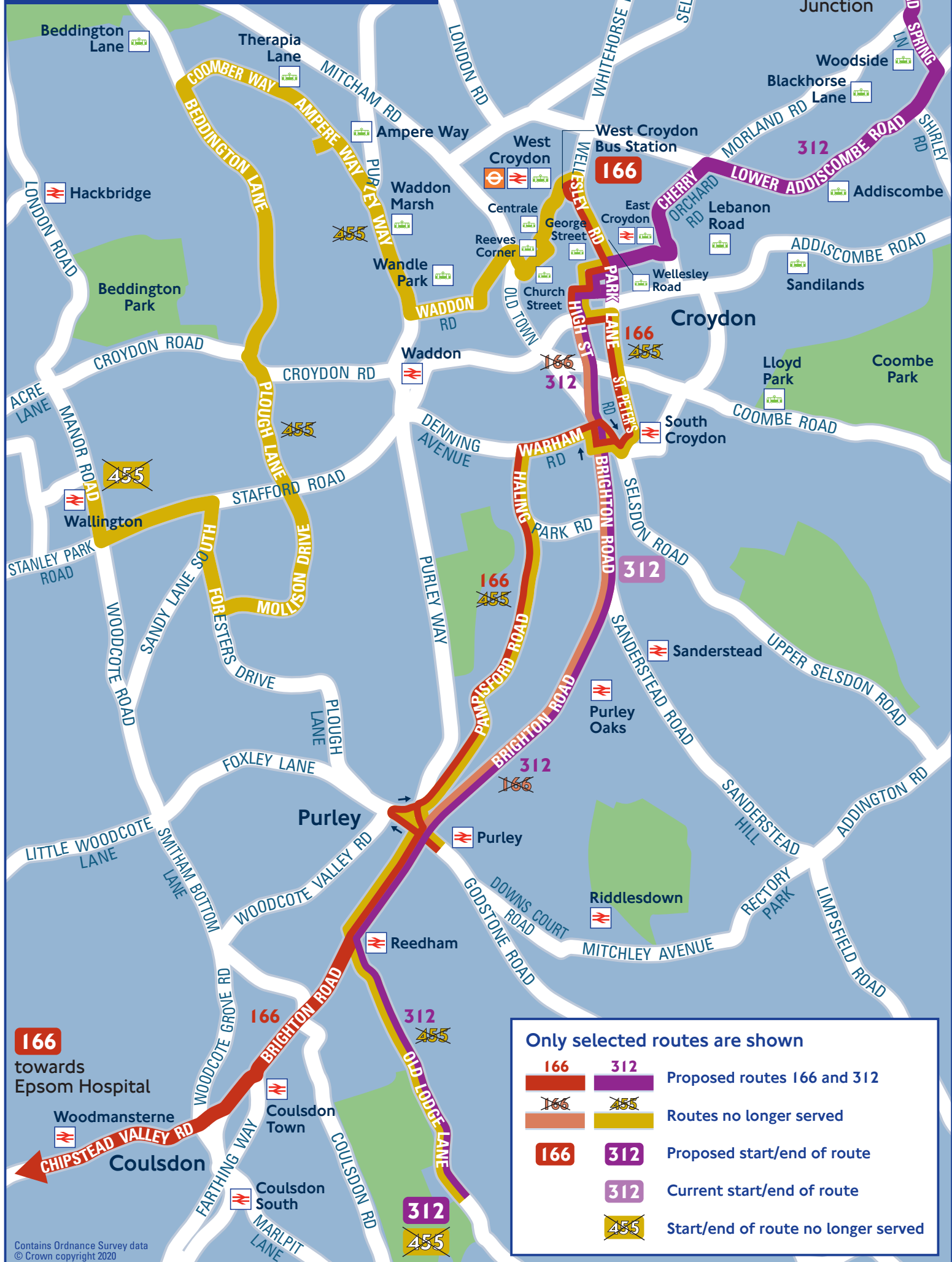
# Proposed changes to routes 80, 164, 455, S1 and S4 and proposed new route S2



**Only selected routes are shown**

					Proposed routes 80, 164, S1, S2 and S4
					Routes no longer served
					Proposed start/end of route
					Current start/end of route
					Start/end of route no longer served

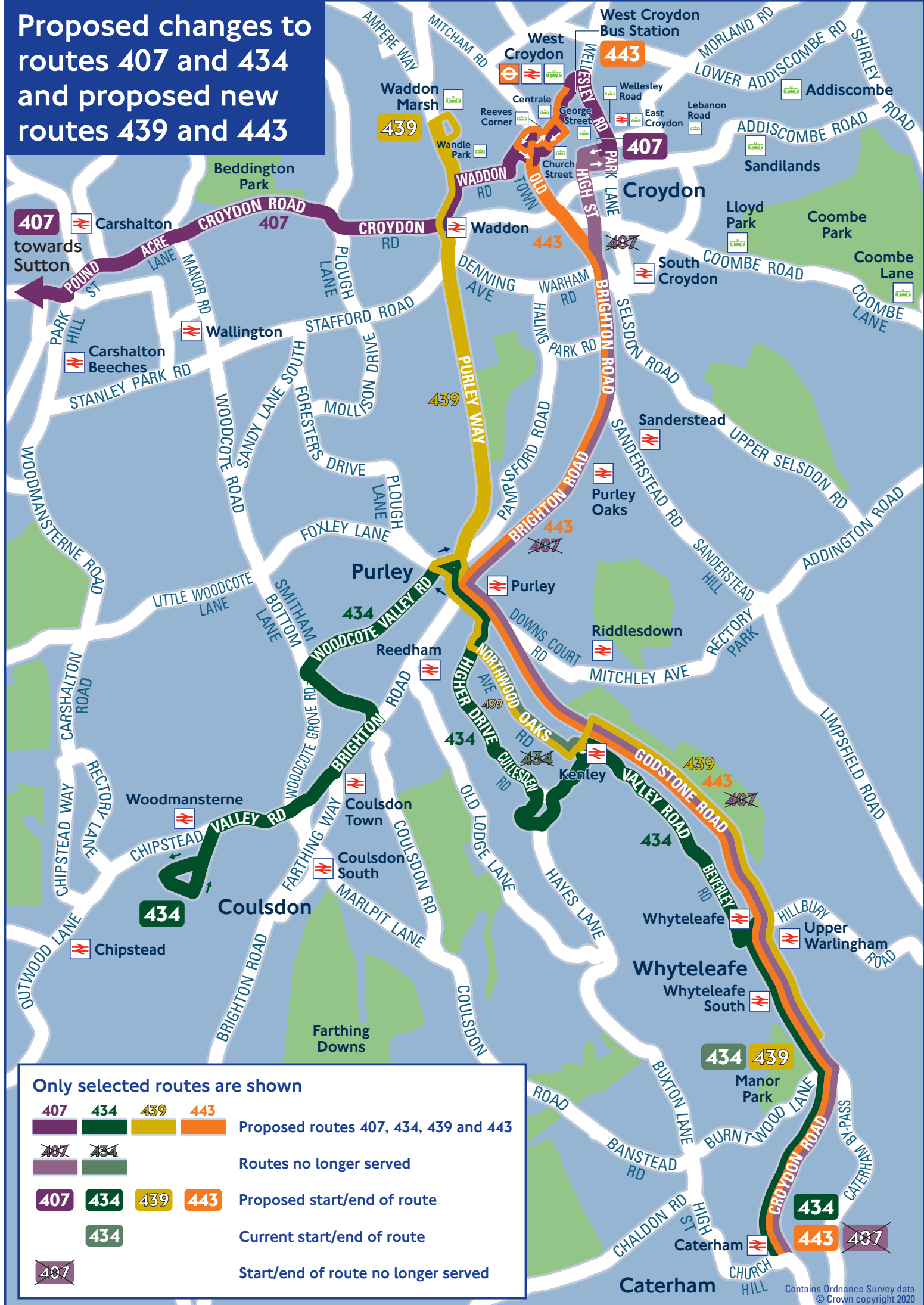
# Proposed changes to routes 166, 312 and 455



**Only selected routes are shown**

		Proposed routes 166 and 312
		Routes no longer served
		Proposed start/end of route
		Current start/end of route
		Start/end of route no longer served

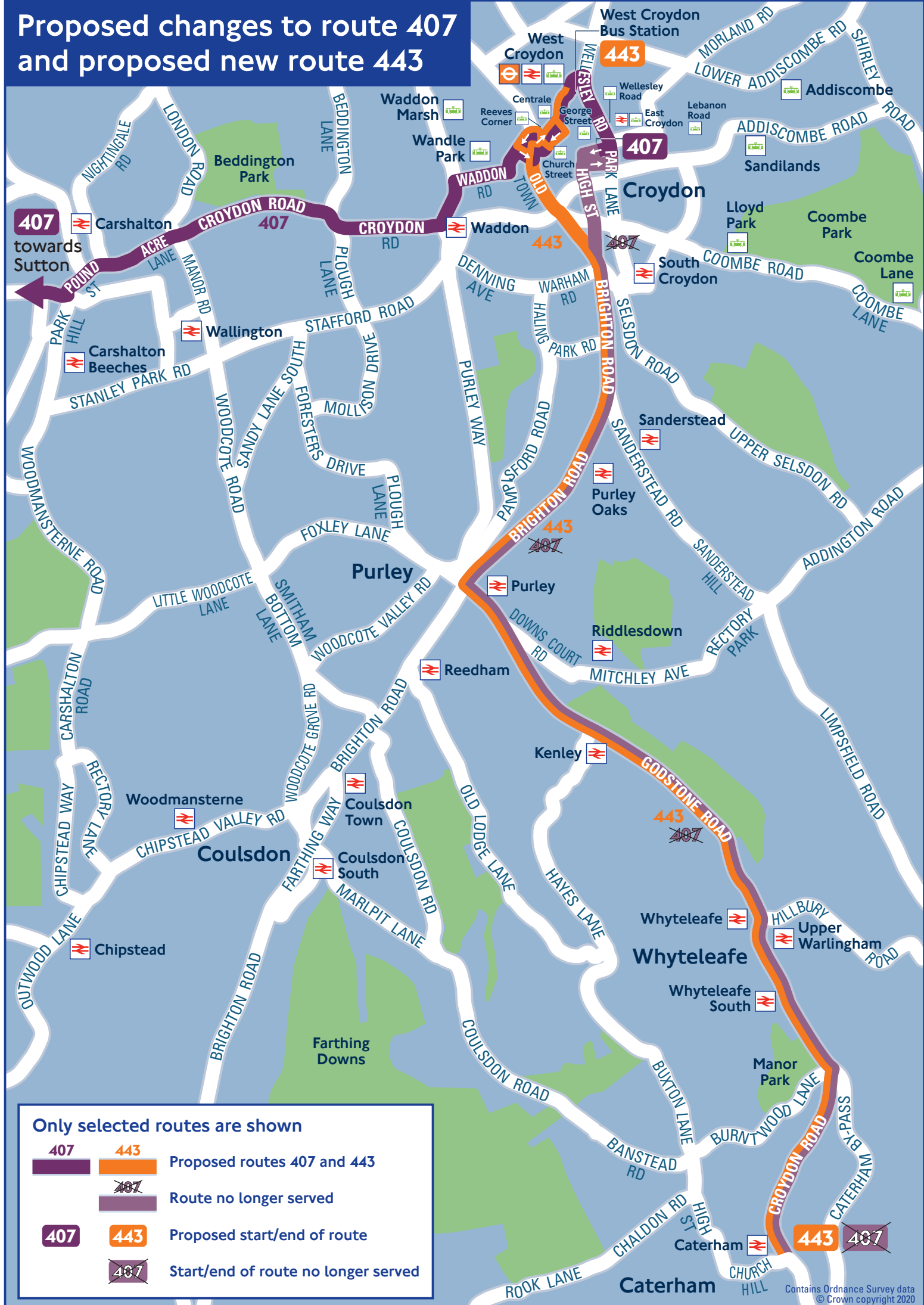
# Proposed changes to routes 407 and 434 and proposed new routes 439 and 443



Only selected routes are shown

- |  |  |  |  |                                       |
|--|--|--|--|---------------------------------------|
|  |  |  |  | Proposed routes 407, 434, 439 and 443 |
|  |  |  |  | Routes no longer served               |
|  |  |  |  | Proposed start/end of route           |
|  |  |  |  | Current start/end of route            |
|  |  |  |  | Start/end of route no longer served   |

# Proposed changes to route 407 and proposed new route 443



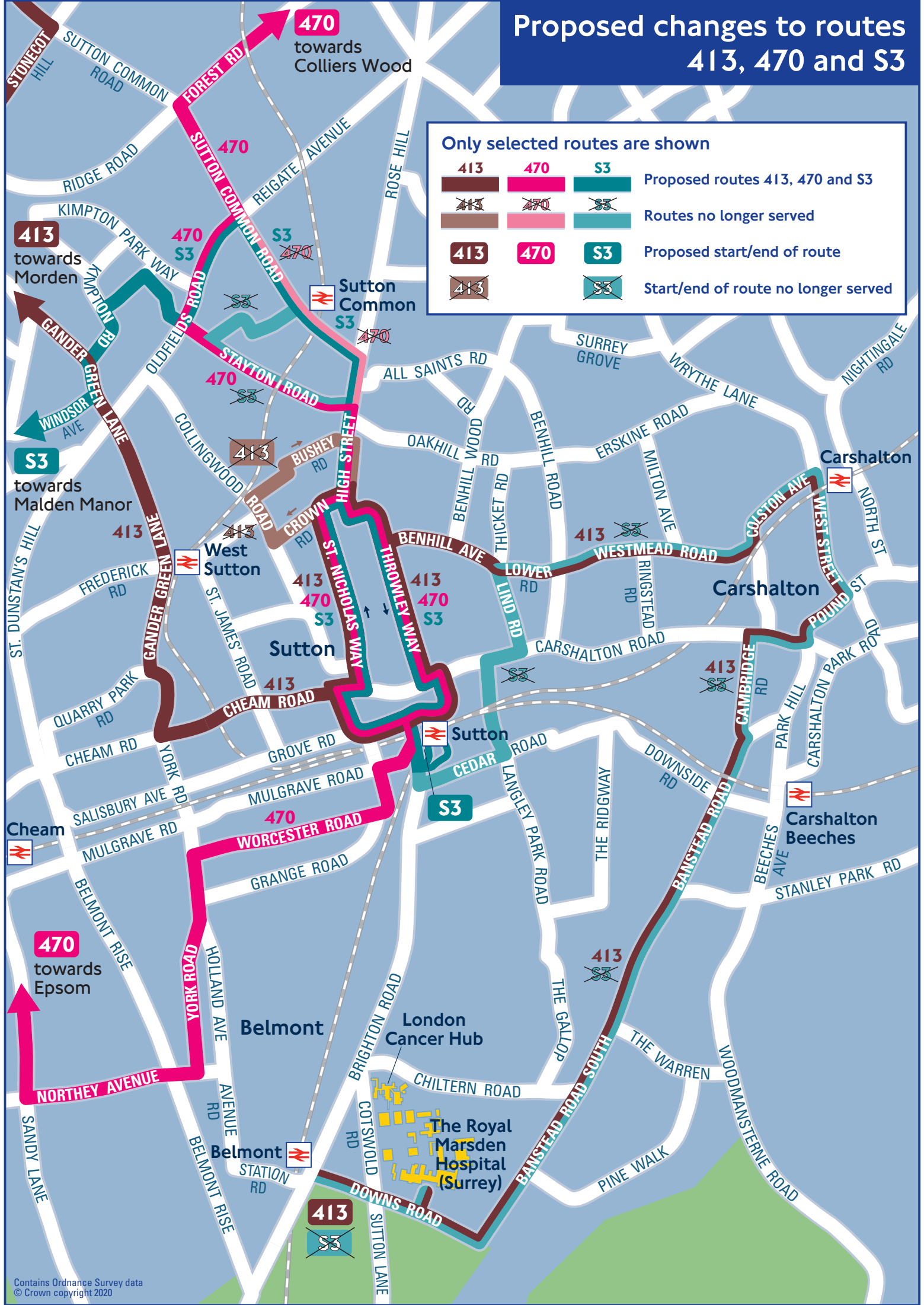
Only selected routes are shown

- |  |  |                                     |
|--|--|-------------------------------------|
|  |  | Proposed routes 407 and 443         |
|  |  | Route no longer served              |
|  |  | Proposed start/end of route         |
|  |  | Start/end of route no longer served |

# Proposed changes to routes 413, 470 and S3

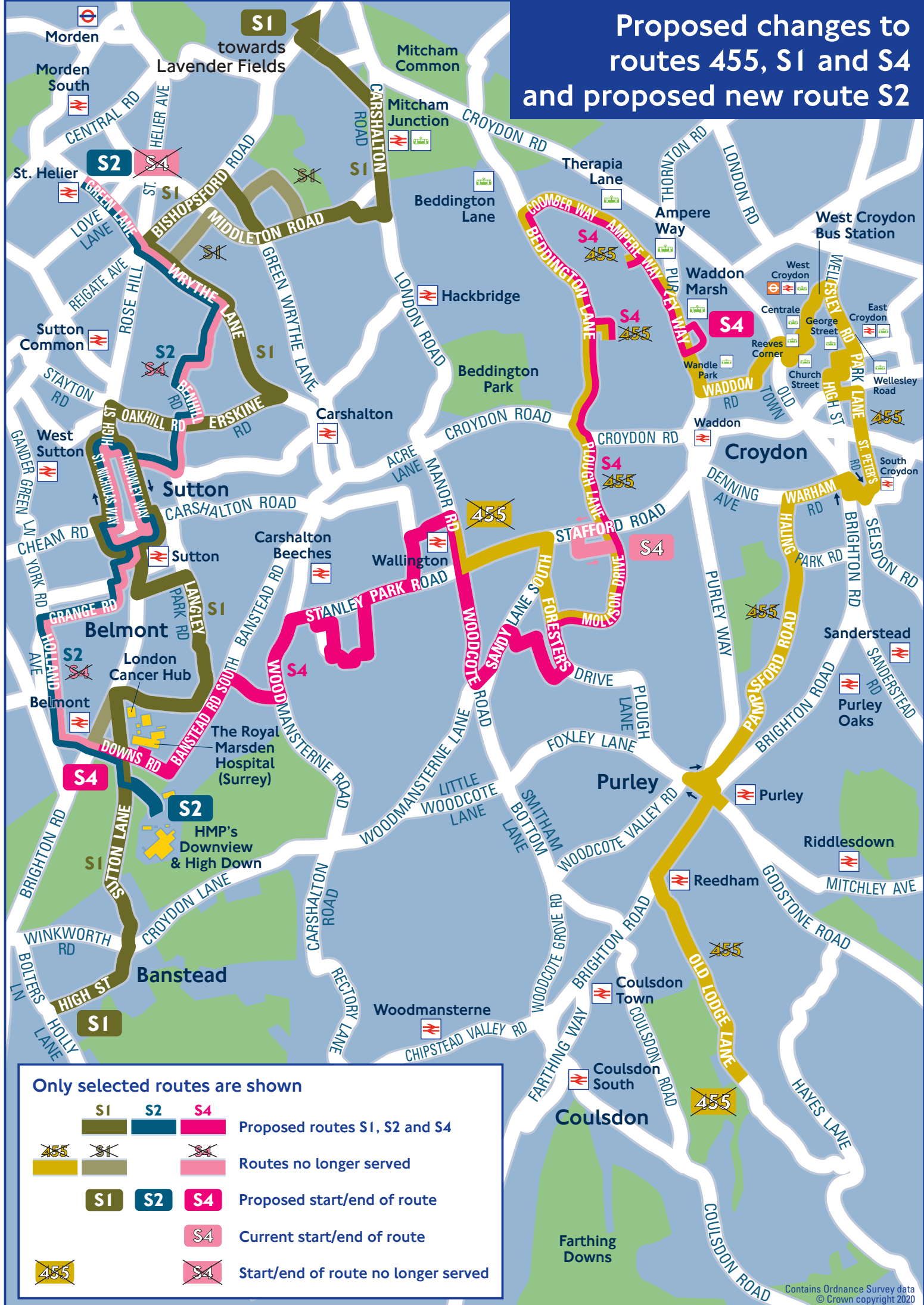
Only selected routes are shown

			Proposed routes 413, 470 and S3
			Routes no longer served
			Proposed start/end of route
			Start/end of route no longer served



Contains Ordnance Survey data © Crown copyright 2020

# Proposed changes to routes 455, S1 and S4 and proposed new route S2



Only selected routes are shown

**S1** **S2** **S4** Proposed routes S1, S2 and S4

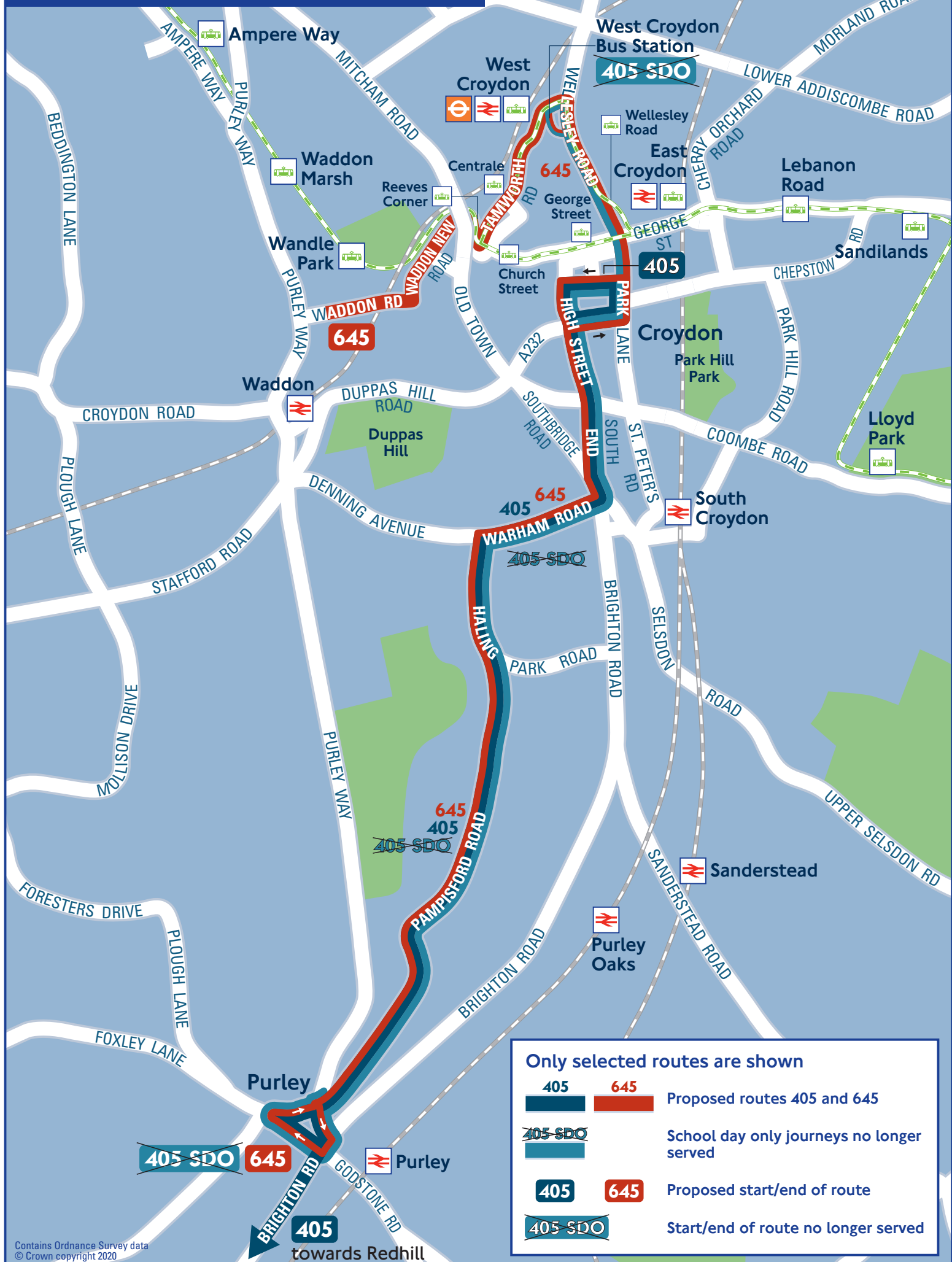
~~455~~ ~~S1~~ ~~S4~~ Routes no longer served

**S1** **S2** **S4** Proposed start/end of route

~~S4~~ Current start/end of route

~~455~~ ~~S4~~ Start/end of route no longer served

# Proposed changes to route 405 and proposed new route 645



**Only selected routes are shown**

		Proposed routes 405 and 645
		School day only journeys no longer served
		Proposed start/end of route
		Start/end of route no longer served